


8468 Azalea Rd SW, Dennison, OH 44621




Google image of historic house before Rover demolished it

Google

@ 2016 Google



Where house sat



Rover left all the trees untouched that once closely surrounded this house. This seems strange to me because they were so close to the home that I think it would be easier to cut the trees down so they weren't in the way of the demolition. I strongly feel Rover purposely left these trees and the other outbuildings because the only thing that could possibly stand in their way was just this historic house. It's like a sign left to everyone living here that Rover can do whatever they want and there will be no stopping them. If they run into a problem in their path they just bulldoze it over. This is the very way they are treating us landowners, this is the very way they are treating the Indians in North Dakota right now.

Picture taken at same location on 10/13/16, after demolition





Google Earth Imagery of 8468 Azalea Rd SW, before demolition, with 1843 federal house, trees, and 3 outbuildings. The other 2 images were taken on 10/13/16 and show 2 of the outbuildings still there. The only structures removed from this property was the structure that might get in the way of Rover's project—the federal house and a small outbuilding.